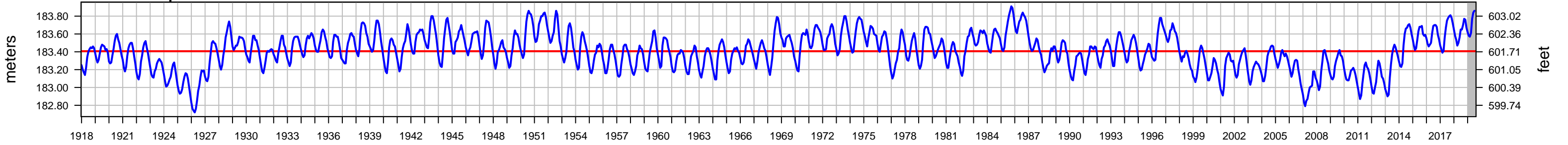




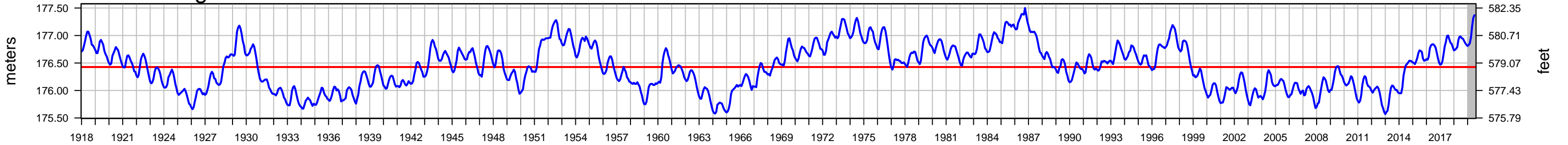
# Great Lakes Water Levels (1918–2019)

— Monthly Mean Level    — Long Term Average Annual

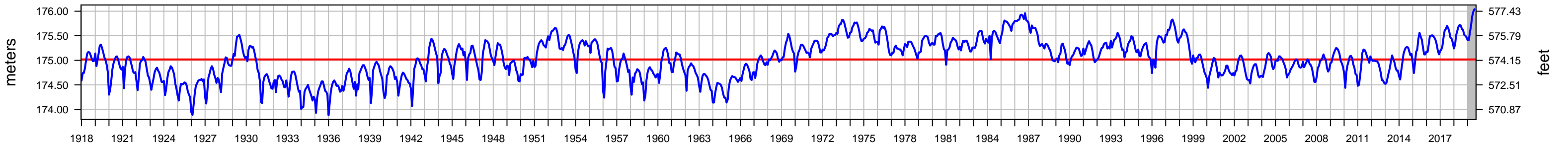
## Lake Superior



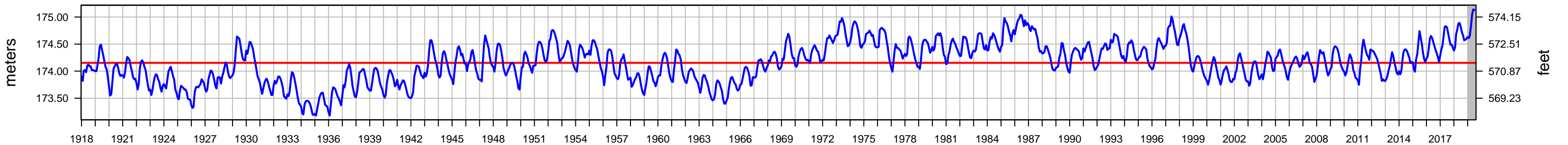
## Lake Michigan–Huron



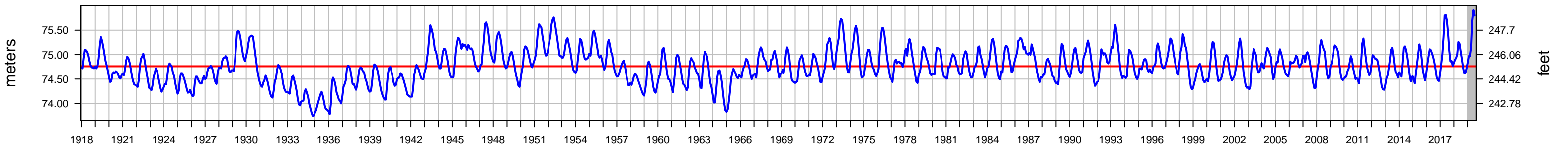
## Lake St. Clair



## Lake Erie



## Lake Ontario



The monthly average levels are based on a network of water level gages located around the lakes. Elevations are referenced to the International Great Lakes Datum (1985).

Water levels have been coordinated through 2018. Values highlighted in gray are provisional.