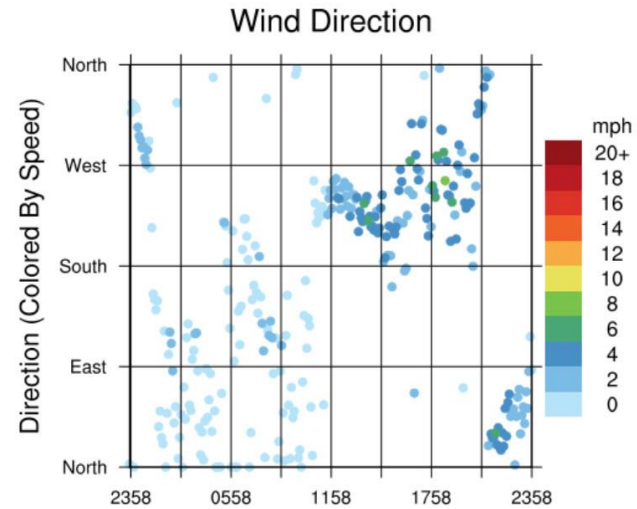
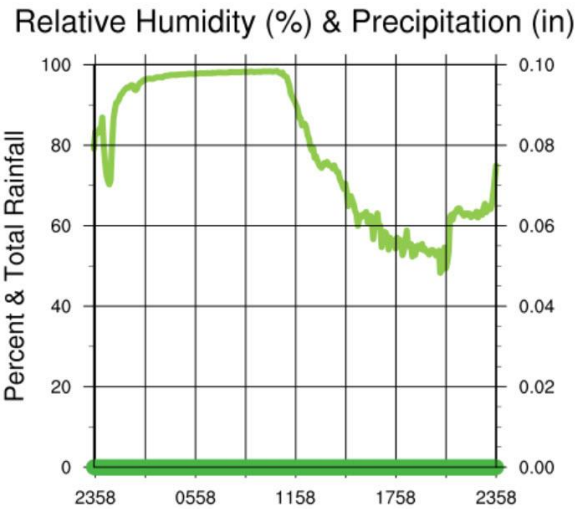
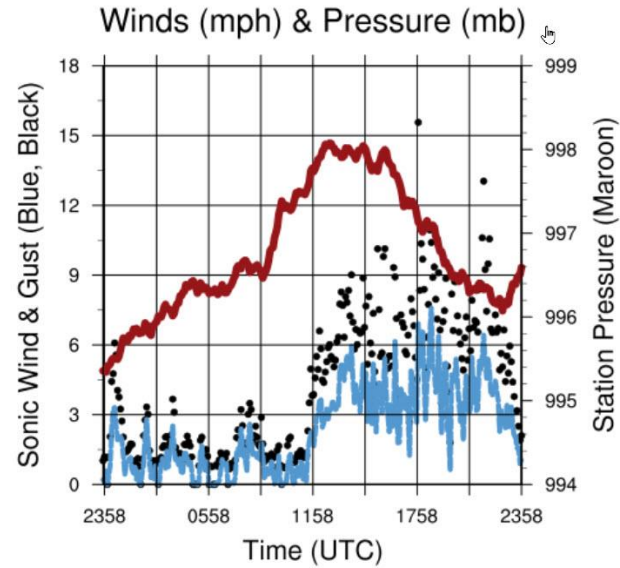
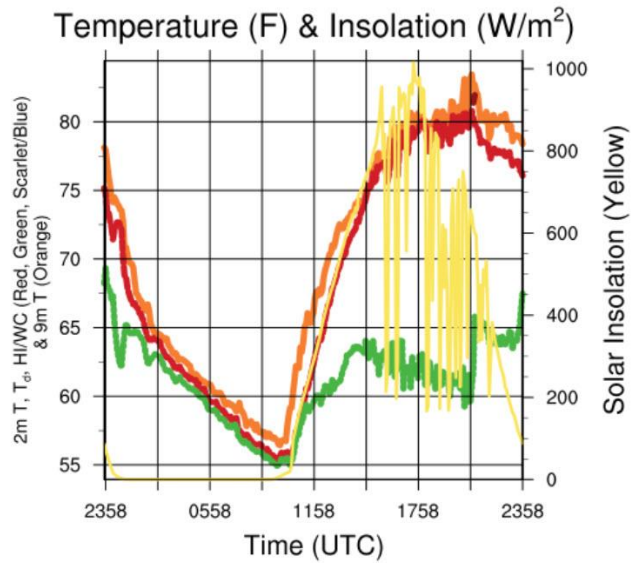


July 18, 2017 Rush Meteogram

Please Use With Credit To NYS Mesonet At UAlbany. For Questions & Problems, Contact nbassill AT albany DOT edu



Location: Rush
 Station elevation: 180.807 m
 Station lat/lon: 43.001; -77.6374
 Figure created on Tue, 2017-07-18, at 23:58 UTC
 Most recent data timestamp: 2017/07/18 23:55:00

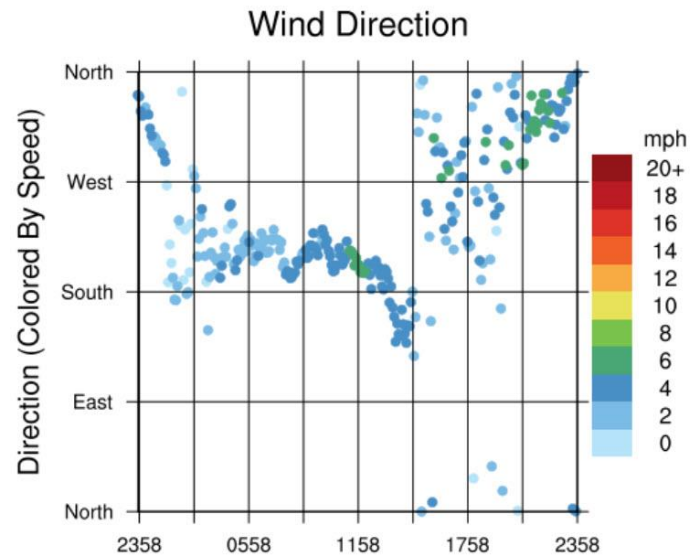
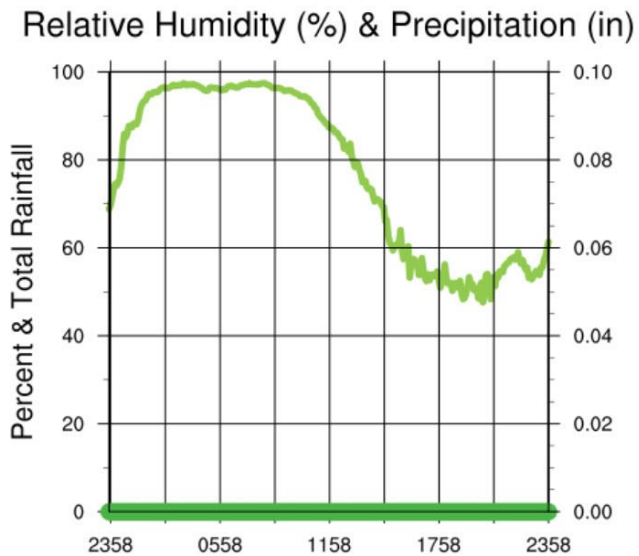
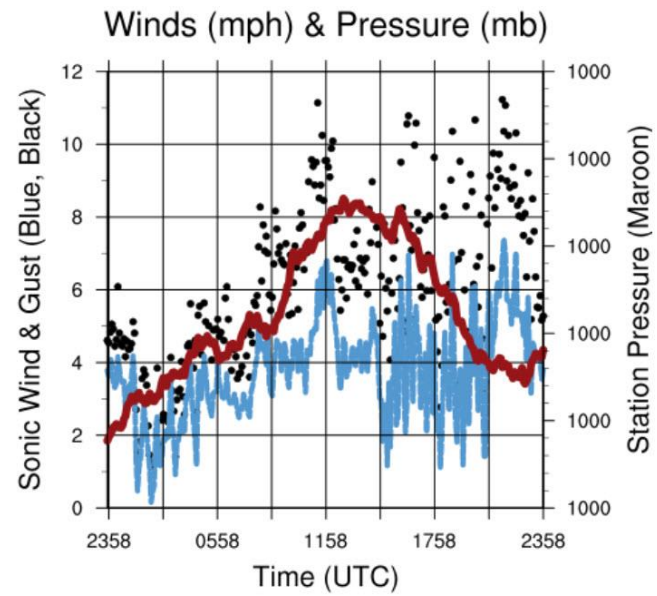
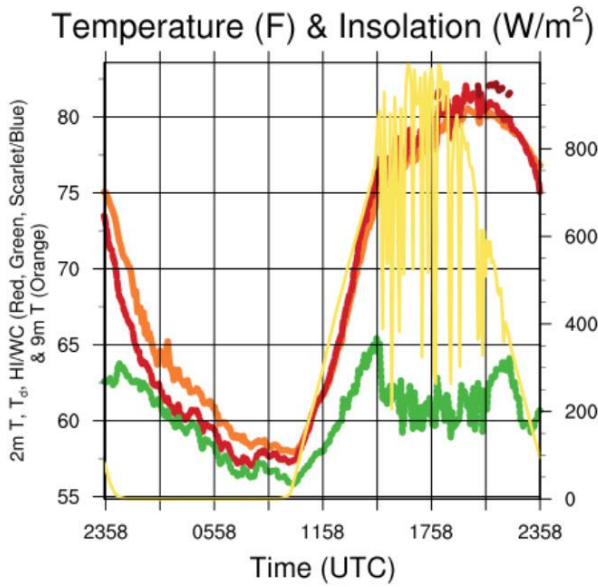
Extremes For Past 24 Hours
 (High/Low/Max Wind/Total Precipitation)

80.8/55.4/7.6/0

Max Gust: 15.6 mph On 07/18 at 1800 UTC

Created By Nick Bassill Using Data Provided By The NYS Mesonet

July 18, 2017 York Meteogram



Location: York
 Station elevation: 177.942 m
 Station lat/lon: 42.855; -77.8478
 Figure created on Tue, 2017-07-18, at 23:59 UTC
 Most recent data timestamp: 2017/07/18 23:55:00

Extremes For Past 24 Hours
 (High/Low/Max Wind/Total Precipitation)

82.1/57/7.4/0

Max Gust: 11.2 mph On 07/18 at 2140 UTC